



AQUIND Limited

AQUIND INTERCONNECTOR

Land Plans - Low Resolution

The Planning Act 2008

The Infrastructure Planning (Applications: Prescribed Forms and Procedure) Regulations 2009 – Regulation 5(2)(i)

Document Ref: 2.2

PINS Ref.: EN020022

AQUIND Limited

AQUIND INTERCONNECTOR

Land Plans - Low Resolution

PINS REF.: EN020022

DOCUMENT: 2.2

DATE: 6 OCTOBER 2020

WSP

WSP House

70 Chancery Lane

London

WC2A 1AF

+44 20 7314 5000

www.wsp.com

CONTENTS

EN020022-2.2-LP-Sheet0	Application document reference 2.2 Land Plans Sheet 0 of 10
EN020022-2.2-LP-Sheet1	Application document reference 2.2 Land Plans Sheet 1 of 10
EN020022-2.2-LP-Sheet2	Application document reference 2.2 Land Plans Sheet 2 of 10
EN020022-2.2-LP-Sheet3	Application document reference 2.2 Land Plans Sheet 3 of 10
EN020022-2.2-LP-Sheet4	Application document reference 2.2 Land Plans Sheet 4 of 10
EN020022-2.2-LP-Sheet5	Application document reference 2.2 Land Plans Sheet 5 of 10
EN020022-2.2-LP-Sheet6	Application document reference 2.2 Land Plans Sheet 6 of 10
EN020022-2.2-LP-Sheet7	Application document reference 2.2 Land Plans Sheet 7 of 10
EN020022-2.2-LP-Sheet8	Application document reference 2.2 Land Plans Sheet 8 of 10
EN020022-2.2-LP-Sheet9	Application document reference 2.2 Land Plans Sheet 9 of 10
EN020022-2.2-LP-Sheet10	Application document reference 2.2 Land Plans Sheet 10 of 10



AQUIND Interconnector Land Plans

Order Limits and power to extinguish or over-ride private rights



Reproduced from Ordnance Survey digital map data © Crown copyright 2019. All rights reserved. Licence number 100031673. © Crown copyright material is reproduced with the permission of Land Registry under delegated authority from the Controller of HMSO. This material was last updated in 2019 and may not be copied, distributed, sold or published with out the formal permission of Land Registry. Only an official copy of a title plan or register obtained from the Land Registry may be used for legal or other official purposes. May contain public sector information licensed under the Open Government Licence v 3.0.

Infrastructure Planning (Applications: Prescribed Forms and Procedure) Regulations 2009 - Regulation 5(4) and 5(2)(i)

REV	DATE	BY	DESCRIPTION	CHK	APP
2	14/09/2020	DH	Second Issue	DL	VB
1	07/11/2019	DH	First Issue	DL	VB

DRAWING STATUS: FOR APPROVAL



WSP House, 70 Chancery Lane, London, WC2A 1AF, UK.
T +44 (0) 20 7314 5000
wsp.com

CLIENT:



PROJECT:

AQUIND Interconnector

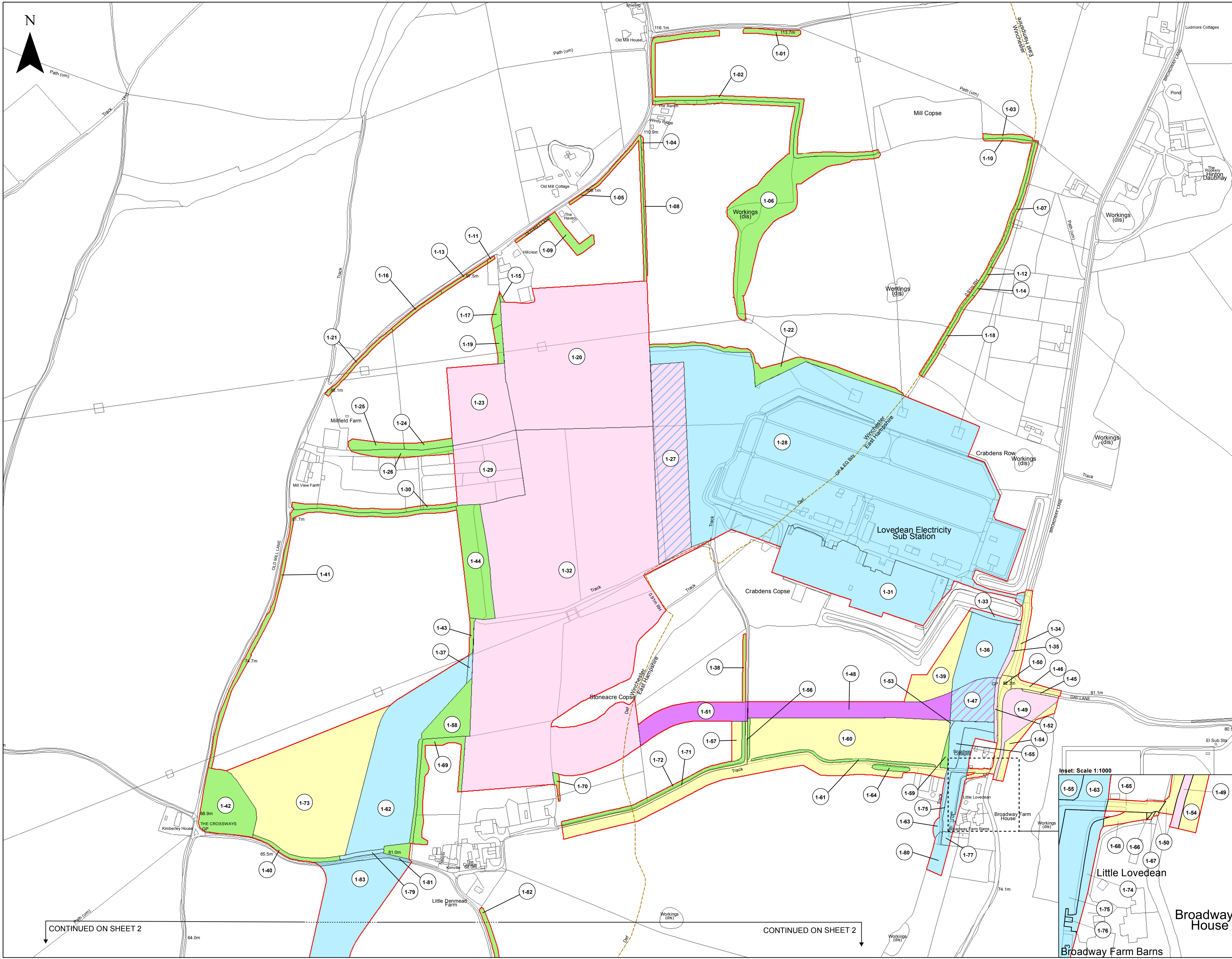
TITLE:

Application document reference 2.2
Low Resolution - Land Plans
Key Plan - Sheet 0 of 10

SCALE AT 1:22,500	CHECKED: DL	APPROVED: VB
-------------------	-------------	--------------

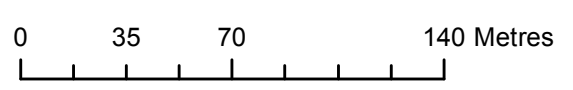
PROJECT NO: EN020022	DESIGNED: DH	DRAWN: DH	DATE: 08/10/2020
----------------------	--------------	-----------	------------------

DRAWING NO: EN020022-2.2-LP-Sheet0	REVNO: 02
------------------------------------	-----------

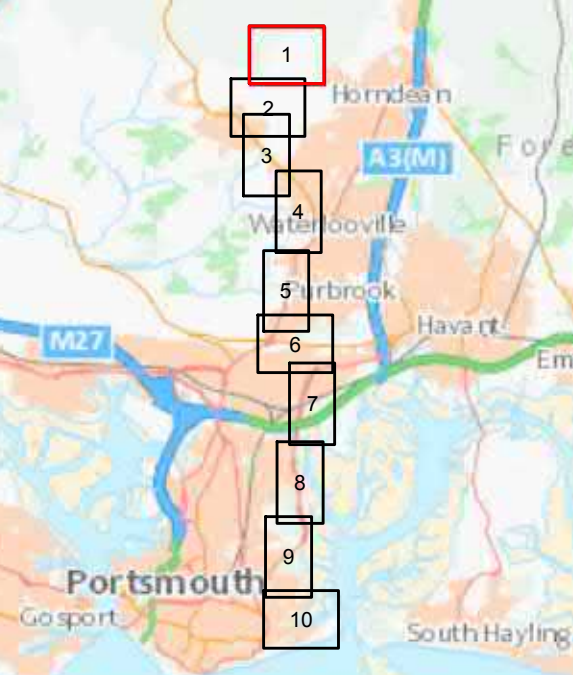


AQUIND Interconnector Land Plans

- Order Limits and power to extinguish or over-ride private rights
- New Access Rights
- New Connection Works Rights and New Access Right
- New Connection Works Rights
- New Landscaping Rights
- Permanent Acquisition of Land
- Permanent acquisition of land or New Connection Works Rights
- Temporary Use of Land
- Local Authority Boundary



Reproduced from Ordnance Survey digital map data © Crown copyright 2019. All rights reserved. Licence number 100031673. © Crown copyright material is reproduced with the permission of Land Registry under delegated authority from the Controller of HMSO. This material was last updated in 2019 and may not be copied, distributed, sold or published without the formal permission of Land Registry. Only an official copy of a title plan or register obtained from the Land Registry may be used for legal or other official purposes. May contain public sector information licensed under the Open Government Licence v 3.0.



Infrastructure Planning (Applications: Prescribed Forms and Procedure) Regulations 2009 - Regulation 5(2)(i)

REV	DATE	BY	DESCRIPTION	CHK	APP
2	14/09/2020	DH	Second Issue	DL	VB
1	07/11/2019	DH	First Issue	DL	VB

DRAWING STATUS: FOR APPROVAL



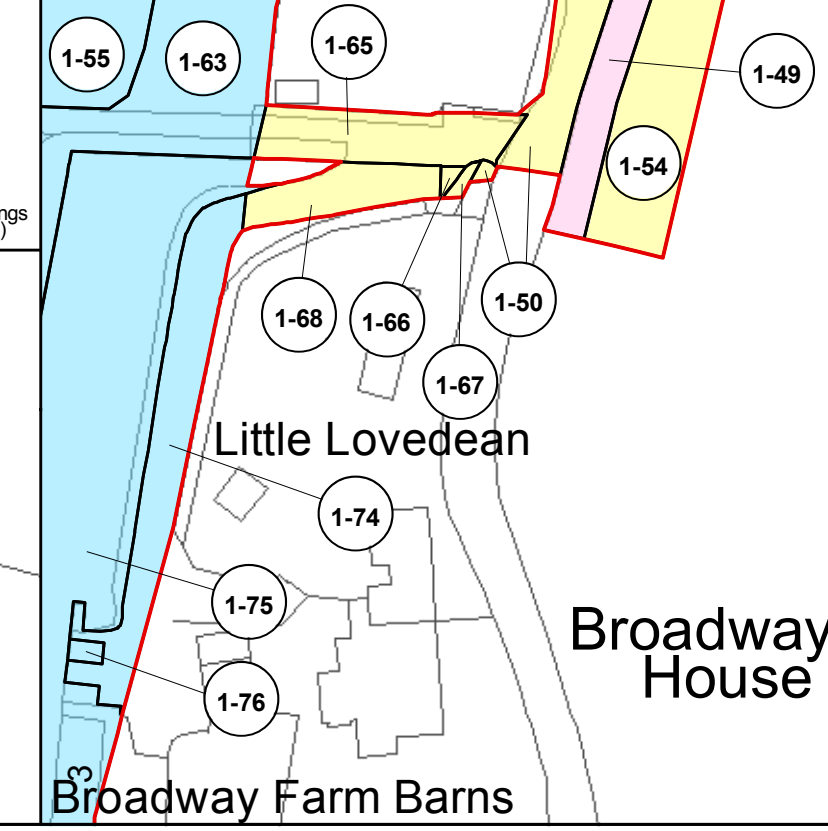
PROJECT: AQUIND Interconnector
 TITLE: Application document reference 2.2 Low Resolution - Land Plans Sheet 1 of 10

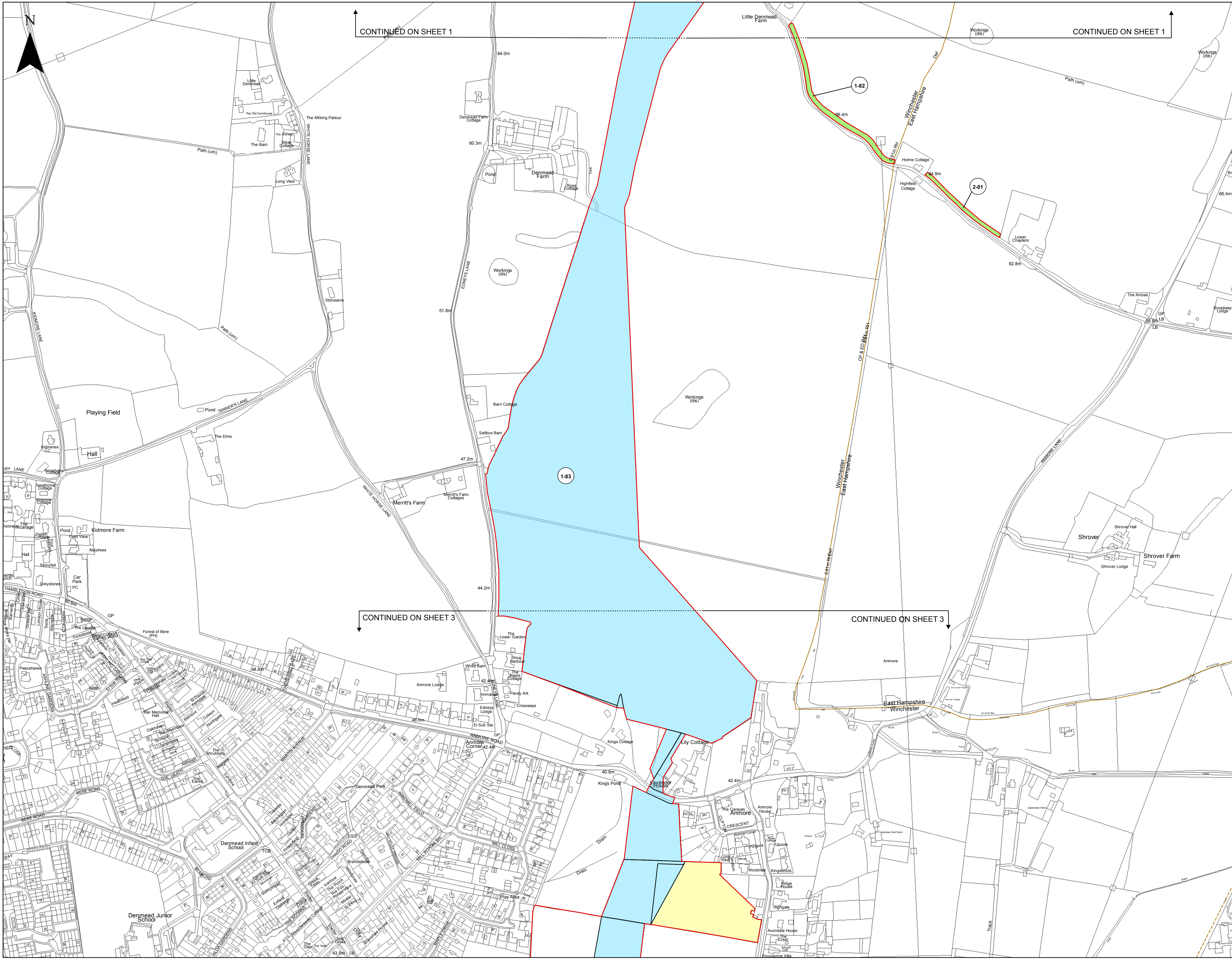
SCALE AT	CHECKED	APPROVED
1:2,500	DL	VB
PROJECT NO: EN020022	DESIGNED: DH	DRAWN: DH
DRAWING NO: EN020022-2.2-LP-Sheet1	DATE: 08/10/2020	REVNO: 02

CONTINUED ON SHEET 2

CONTINUED ON SHEET 2

Inset Scale 1:1000

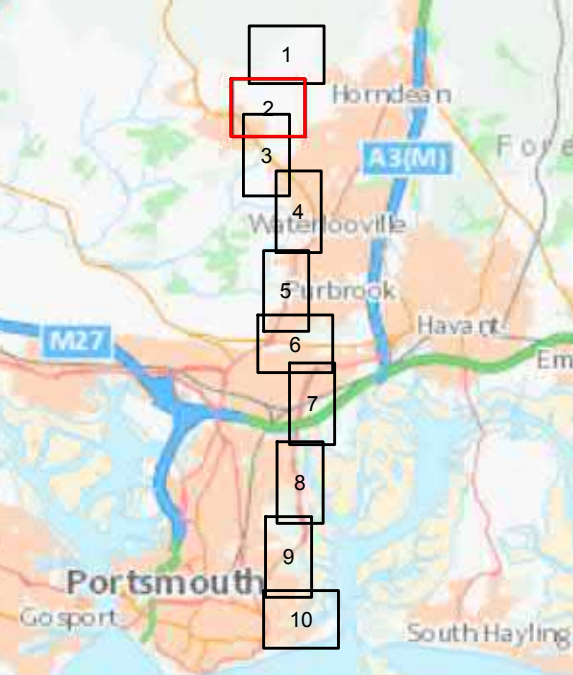




- AQUIND Interconnector Land Plans**
- Order Limits and power to extinguish or over-ride private rights
 - New Connection Works Rights
 - New Landscaping Rights
 - Temporary Use of Land
 - Local Authority Boundary



Reproduced from Ordnance Survey digital map data © Crown copyright 2019. All rights reserved. Licence number 100031673. © Crown copyright material is reproduced with the permission of Land Registry under delegated authority from the Controller of HMSO. This material was last updated in 2019 and may not be copied, distributed, sold or published without the formal permission of Land Registry. Only an official copy of a title plan or register obtained from the Land Registry may be used for legal or other official purposes. May contain public sector information licensed under the Open Government Licence v 3.0.



Infrastructure Planning (Applications: Prescribed Forms and Procedure) Regulations 2009 - Regulation 5(2)(i)

REV	DATE	BY	DESCRIPTION	CHK	APP
2	14/09/2020	DH	Second Issue	DL	VB
1	07/11/2019	DH	First Issue	DL	VB

DRAWING STATUS: FOR APPROVAL

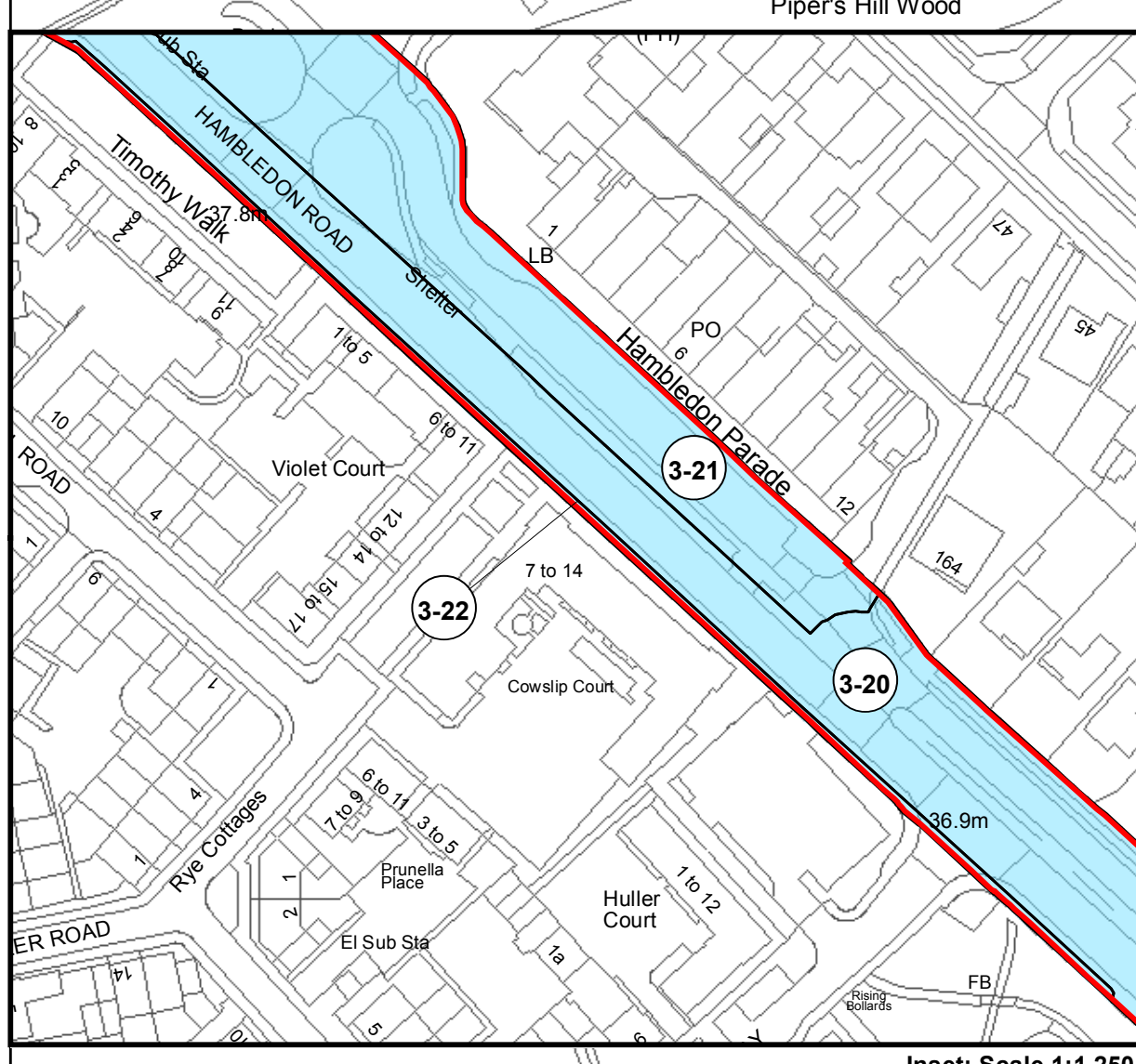
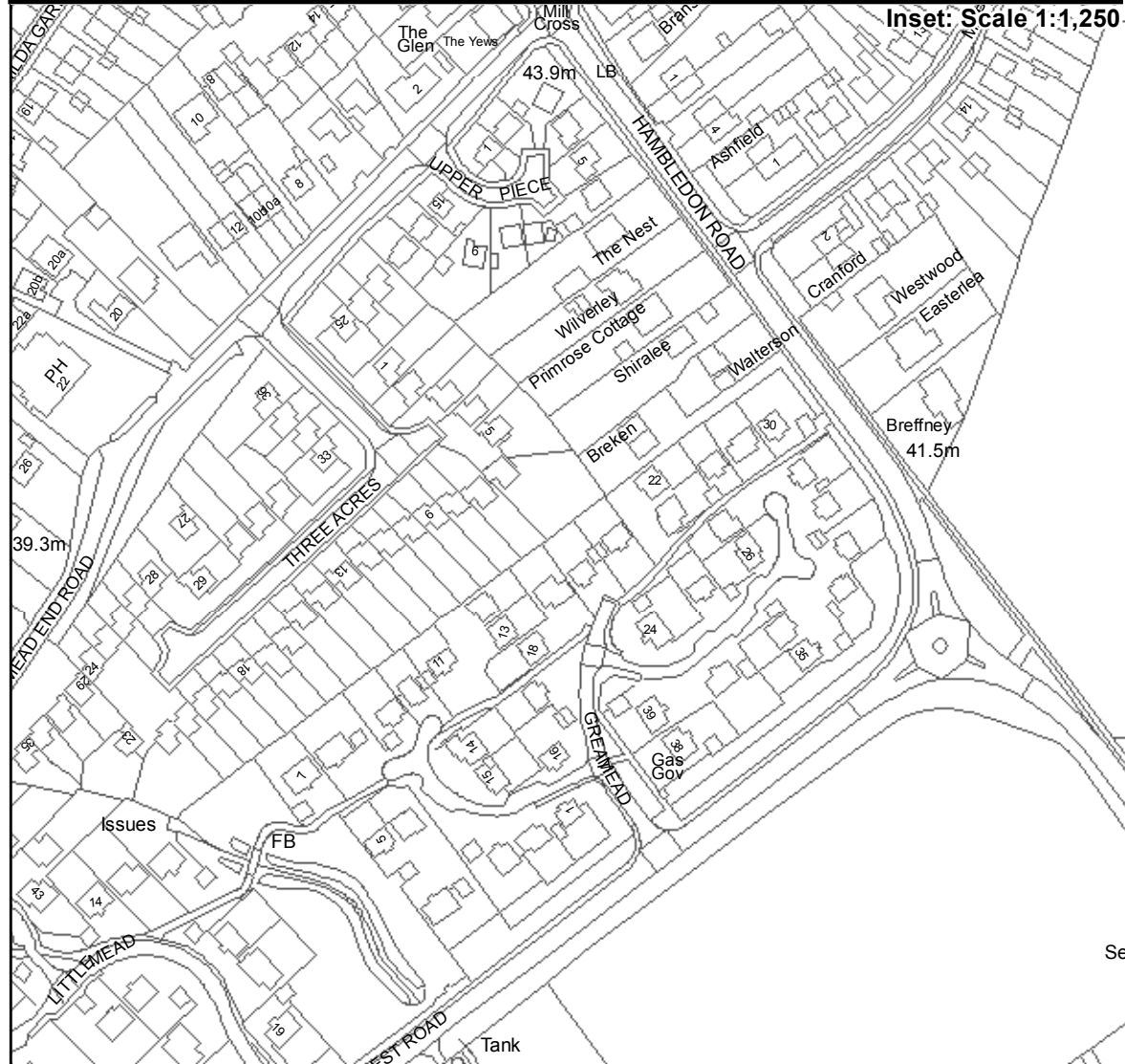
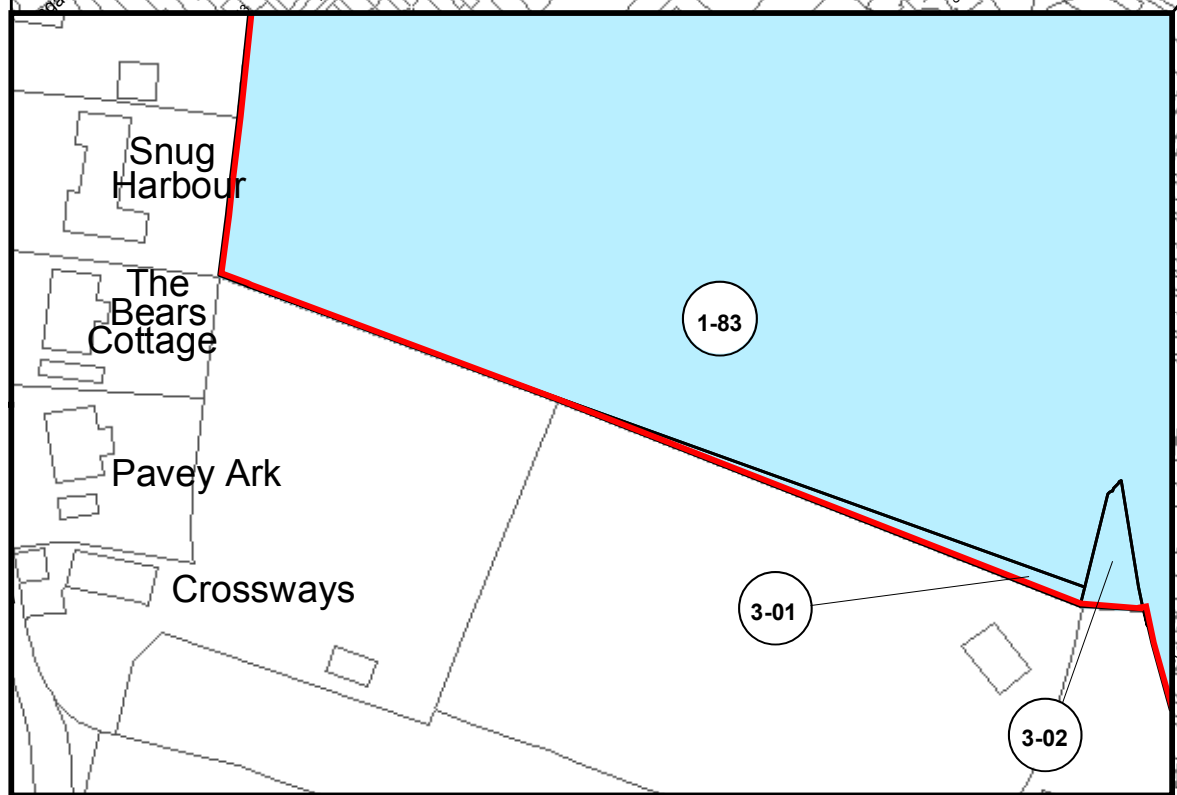
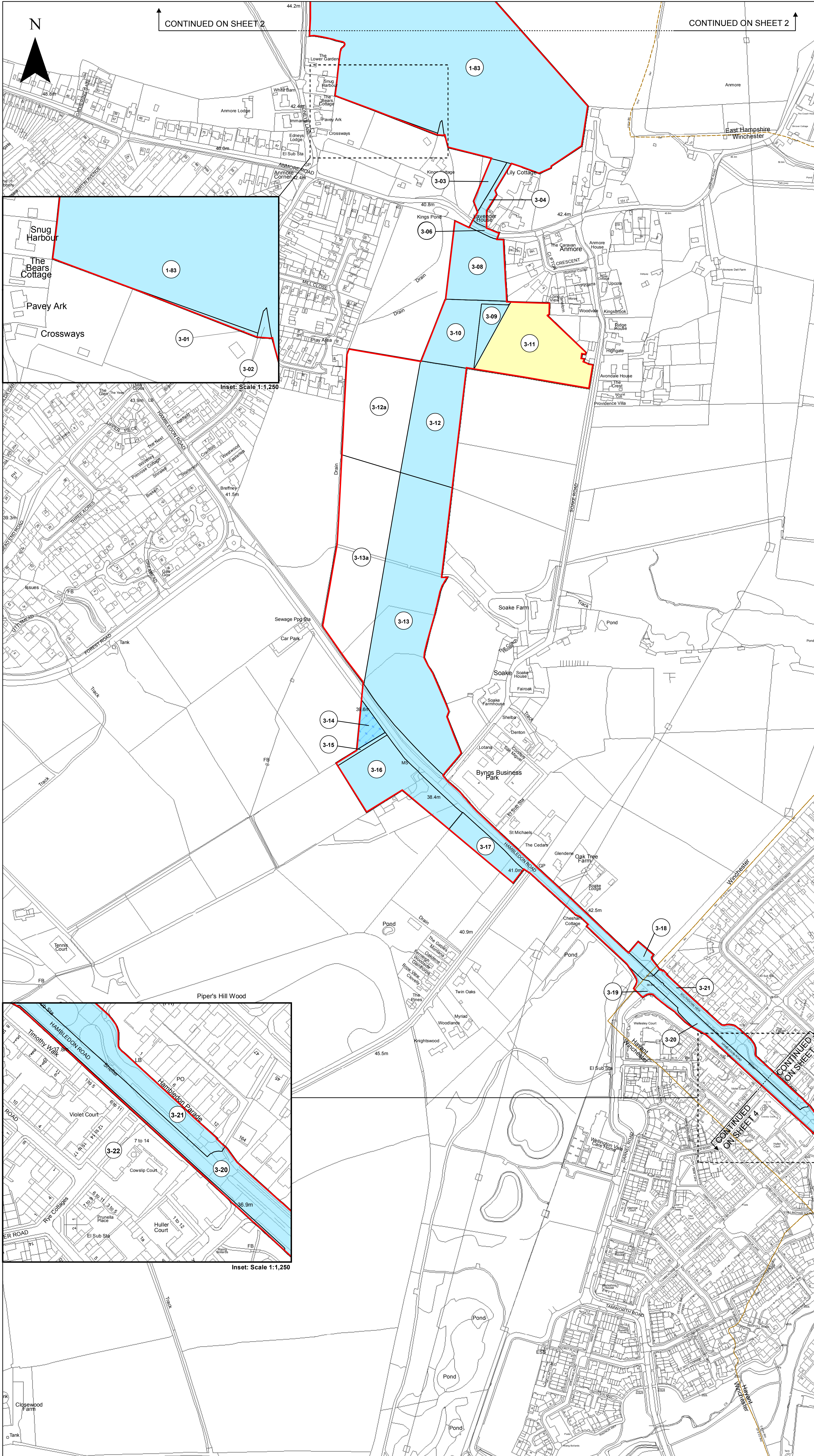


PROJECT: AQUIND Interconnector

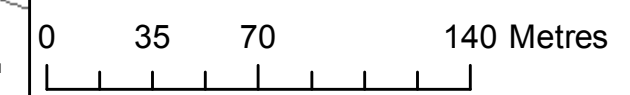
TITLE: Application document reference 2.2
Low Resolution - Land Plans
Sheet 2 of 10

SCALE AT	CHECKED	APPROVED
1:2,500	DL	VB
PROJECT NO:	EN020022	DATE: 08/10/2020
DRAWING NO:	EN020022-2-LP-Sheet2	REVNO: 03

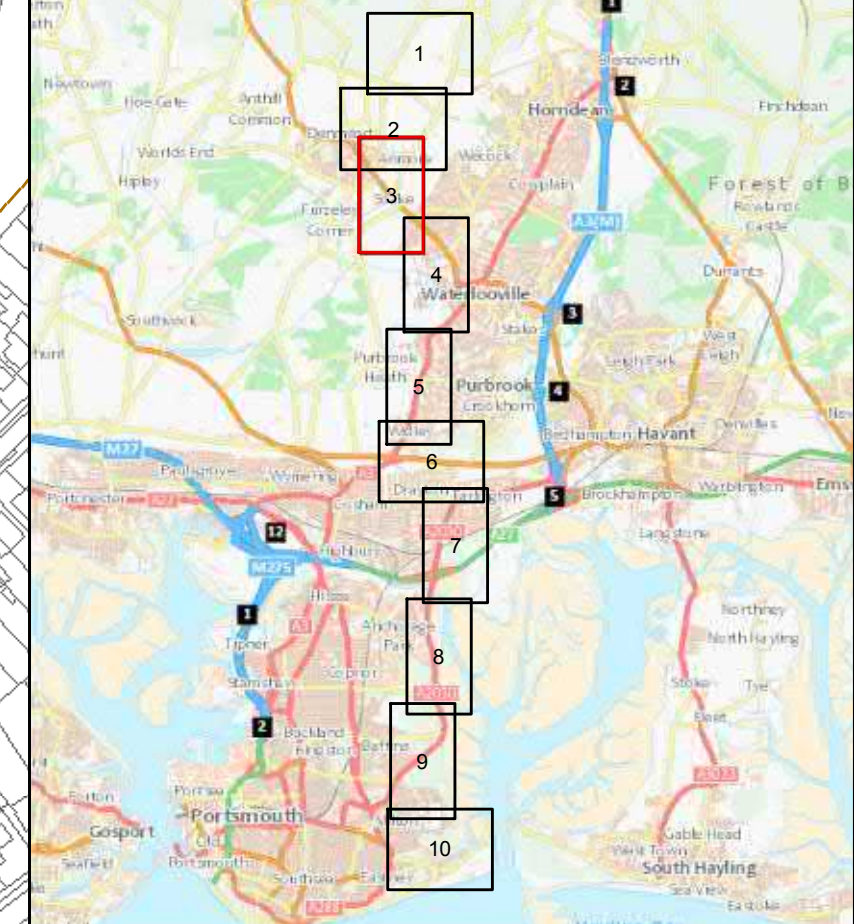
© WSP UK Ltd



- AQUIND Interconnector Land Plans**
- Order Limits and power to extinguish or over-ride private rights
 - Special Category Land - Open Space - New Connection Works Rights
 - Local Authority Boundary
 - New Connection Works Rights
 - Temporary Use of Land



Reproduced from Ordnance Survey digital map data © Crown copyright 2019. All rights reserved. Licence number 100031673. © Crown copyright material is reproduced with the permission of Land Registry under delegated authority from the Controller of HMSO. This material was last updated in 2019 and may not be copied, distributed, sold or published without the formal permission of Land Registry. Only an official copy of a title plan or register obtained from the Land Registry may be used for legal or other official purposes. May contain public sector information licensed under the Open Government Licence v 3.0.



Infrastructure Planning (Applications: Prescribed Forms and Procedure) Regulations 5(2)(i)

REV	DATE	BY	DESCRIPTION	CHK	APP
2	14/09/2020	DH	Second Issue	DL	VB
1	17/11/2019	DH	First Issue	DL	VB

FOR APPROVAL



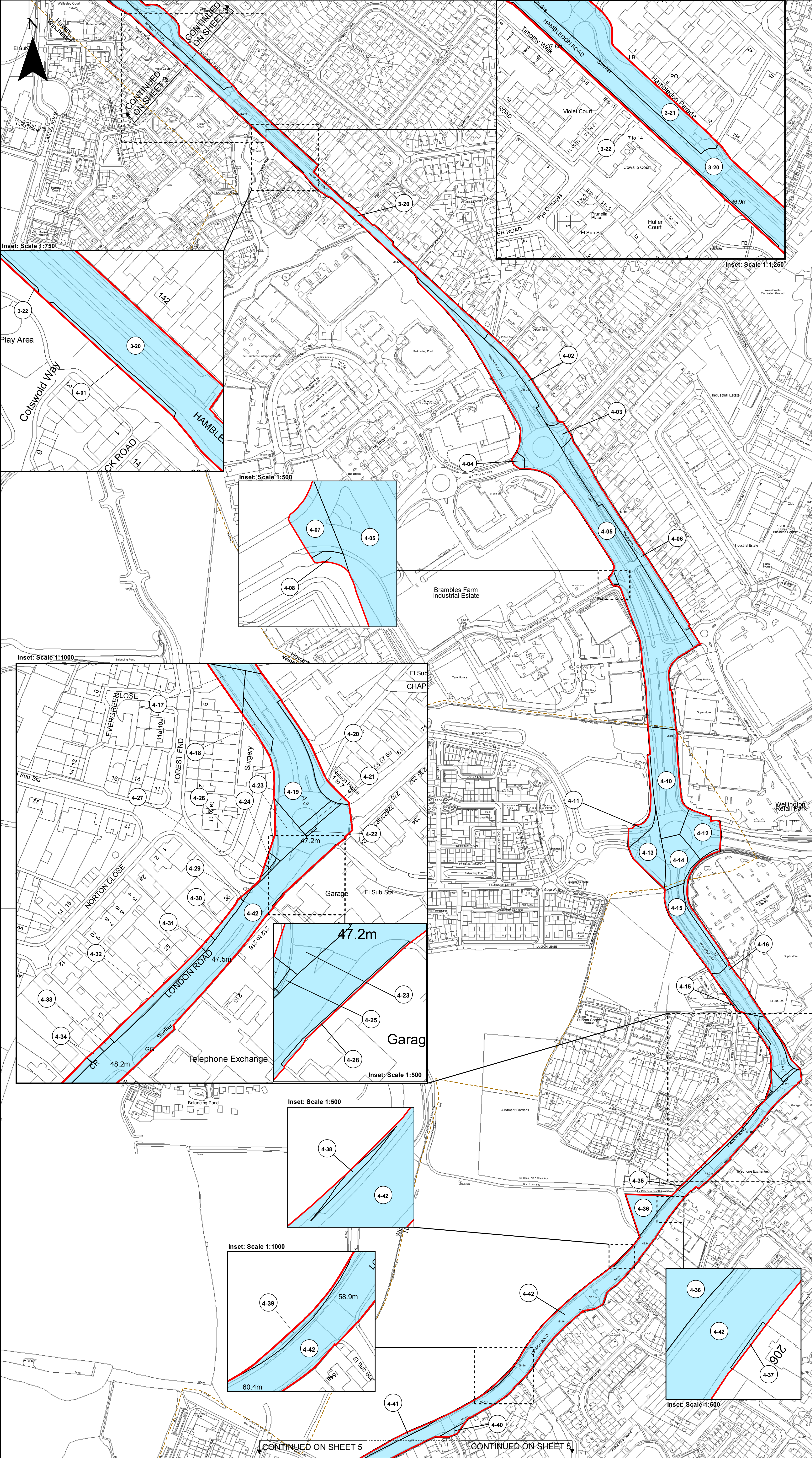
WSP House, 70 Chancery Lane, London, WC2A 1AF, UK.
T+ 44 (0) 20 7314 5000
wsp.com

CLIENT:
AQUIND

PROJECT:
AQUIND Interconnector

TITLE:
Application document reference 2.2
Low Resolution - Land Plans
Sheet 3 of 10

SCALE AT 1:	CHECKED:	APPROVED:
1:2,500	DL	VB
PROJECT NO:	DESIGNED:	DRAWN:
EN020022	DH	DH
DRAWING NO:	DATE:	
EN020022-2.2-LP-Sheet3	08/10/2020	
		REV:
		02

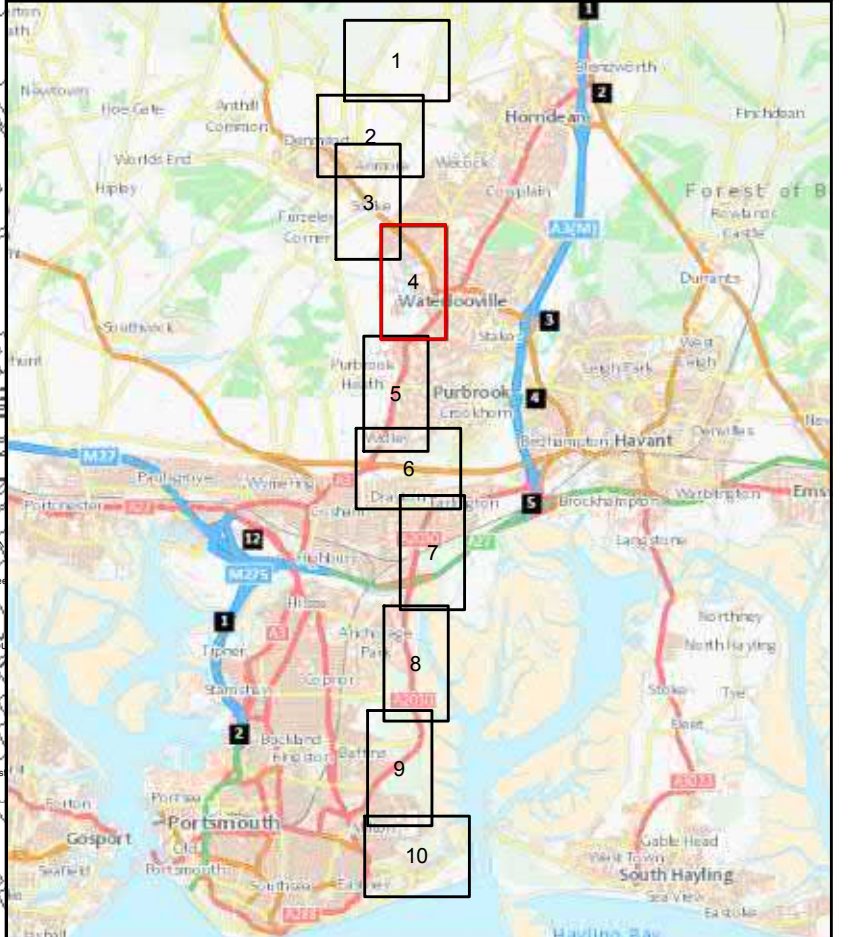


AQUIND Interconnector Land Plans

- Order Limits and power to extinguish or over-ride private rights
- New Connection Works Rights
- Local Authority

0 35 70 140 Metres

Reproduced from Ordnance Survey digital map data © Crown copyright 2019. All rights reserved. Licence number 100031673. © Crown copyright material is reproduced with the permission of Land Registry under delegated authority from the Controller of HMSO. This material was last updated in 2019 and may not be copied, distributed, sold or published without the formal permission of Land Registry. Only an official copy of a title plan or register obtained from the Land Registry may be used for legal or other official purposes. May contain public sector information licensed under the Open Government Licence v 3.0.



Infrastructure Planning (Applications: Prescribed Forms and Procedure) Regulations 5(2)(i)

REV	DATE	BY	DESCRIPTION	CHK	APP
1	07/11/2019	DH	First Issue	DL	VB

DRAWING STATUS: **FOR APPROVAL**



WSP House, 70 Chancery Lane, London, WC2A 1AF, UK.
T+ 44 (0) 20 7314 5000
wsp.com

CLIENT: **AQUIND**

PROJECT: **AQUIND Interconnector**

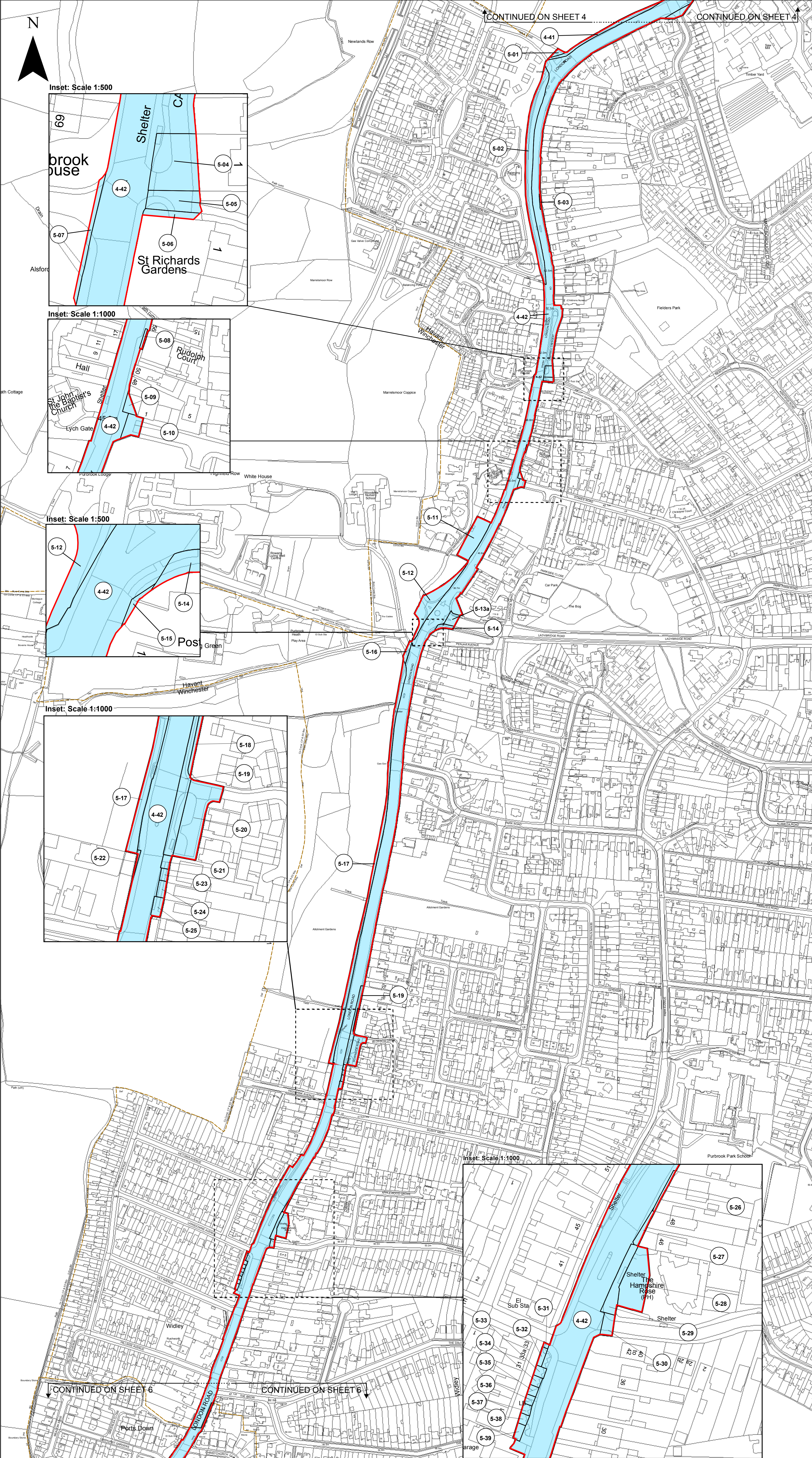
TITLE: **Application document reference 2.2
Low Resolution - Land Plans
Sheet 4 of 10**

SCALE AT 1: **1:2,500** CHECKED: **DL** APPROVED: **VB**

PROJECT NO: **EN020022** DESIGNED: **DH** DRAWN: **DH** DATE: **08/10/2020**

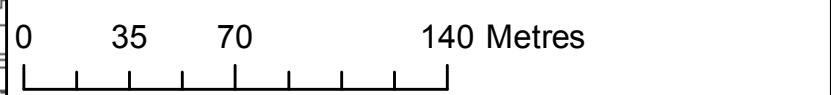
DRAWING NO: **EN020022-2.2-LP-Sheet4** REV NO: **01**

© WSP UK Ltd

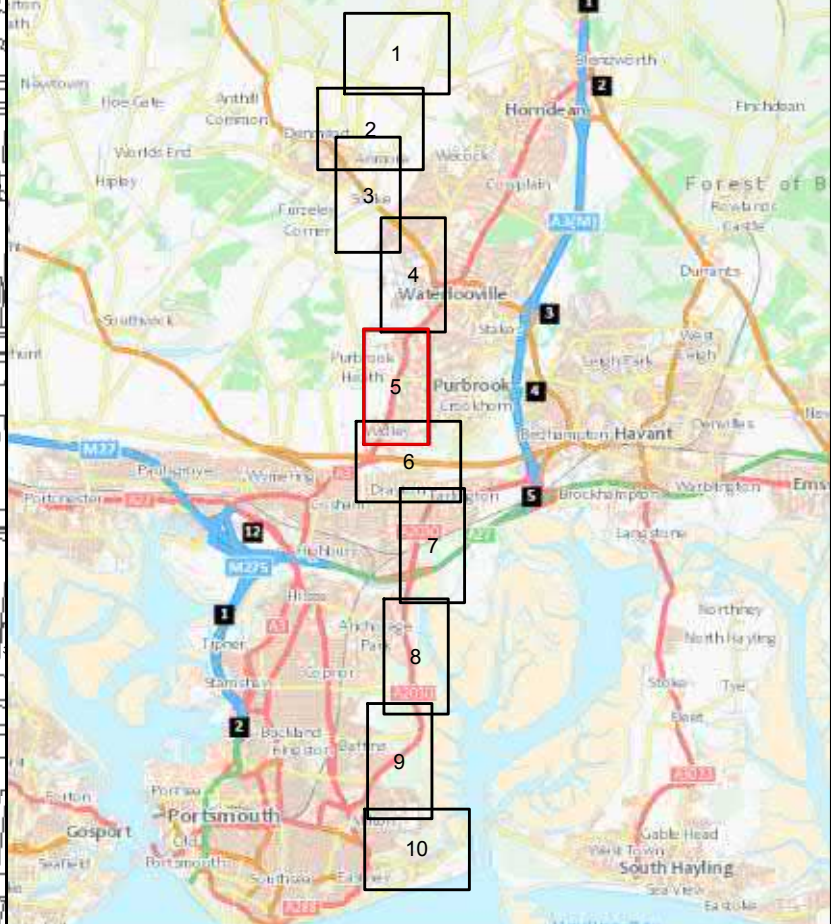


AQUIND Interconnector Land Plans

- Order Limits and power to extinguish or over-ride private rights
- New Connection Works Rights
- Local Authority Boundary



Reproduced from Ordnance Survey digital map data © Crown copyright [date]. All rights reserved. Licence number 100031673. © Crown copyright material is reproduced with the permission of Land Registry under delegated authority from the Controller of HMSO. This material was last updated in 2019 and may not be copied, distributed, sold or published without the formal permission of Land Registry. Only an official copy of a title plan or register obtained from the Land Registry may be used for legal or other official purposes. May contain public sector information licensed under the Open Government Licence v 3.0.



Infrastructure Planning (Applications: Prescribed Forms and Procedure) Regulations 5(2)(i)

REV	DATE	BY	DESCRIPTION	CHK	APP
2	14/09/2020	DH	Second Issue	DL	VB
1	07/11/2019	DH	First Issue	DL	VB

FOR APPROVAL

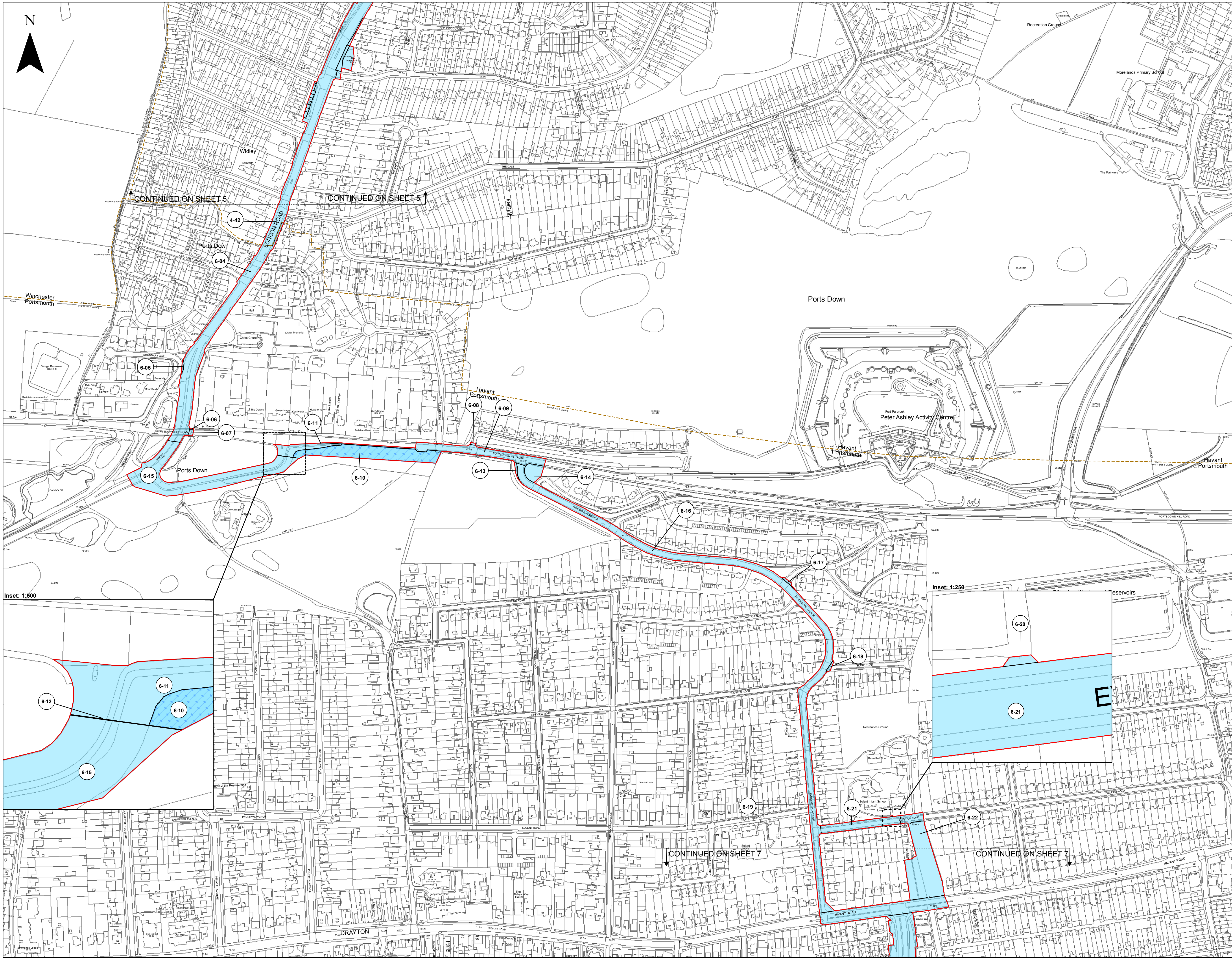
WSP House, 70 Chancery Lane, London, WC2A 1AF, UK.
T+ 44 (0) 20 7314 5000
wsp.com

CLIENT: **AQUIND**

PROJECT: **AQUIND Interconnector**

TITLE: **Application document reference 2.2
Low Resolution - Land Plans
Sheet 5 of 10**

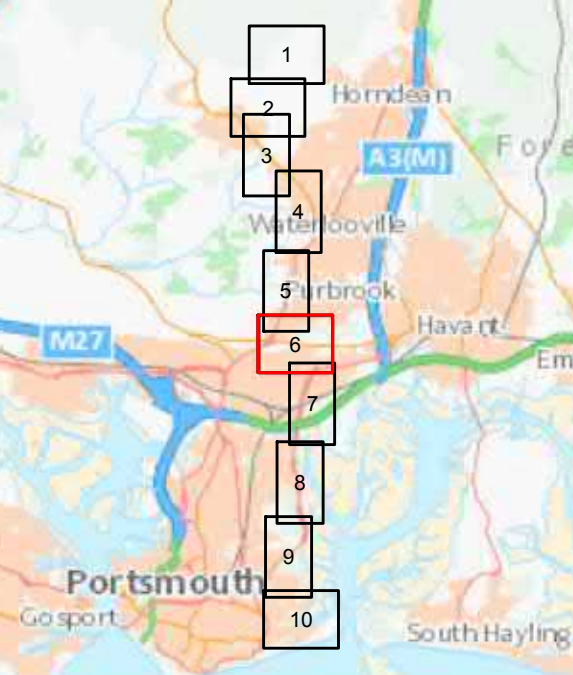
SCALE AT 1: 1:2,500	CHECKED: DL	APPROVED: VB
PROJECT NO: EN020022	DESIGNED: DH	DRAWN: DH
DRAWING NO: EN020022-2.2-LP-Sheet5		DATE: 08/10/2020
© WSP UK Ltd		REV: 02



- AQUIND Interconnector Land Plans**
- Order Limits and power to extinguish or over-ride private rights
 - New Connection Works Rights
 - Special Category Land - Open Space - New Connection Works Rights
 - Local Authority



Reproduced from Ordnance Survey digital map data © Crown copyright 2019. All rights reserved. Licence number 100031673. © Crown copyright material is reproduced with the permission of Land Registry under delegated authority from the Controller of HMSO. This material was last updated in 2019 and may not be copied, distributed, sold or published without the formal permission of Land Registry. Only an official copy of a title plan or register obtained from the Land Registry may be used for legal or other official purposes. May contain public sector information licensed under the Open Government Licence v 3.0.



Infrastructure Planning (Applications: Prescribed Forms and Procedure) Regulations 2009 - Regulation 5(2)(i)

REV	DATE	BY	DESCRIPTION	CHK	APP
2	14/09/2020	DH	Second Issue	DL	VB
1	07/11/2019	DH	First Issue	DL	VB

FOR APPROVAL



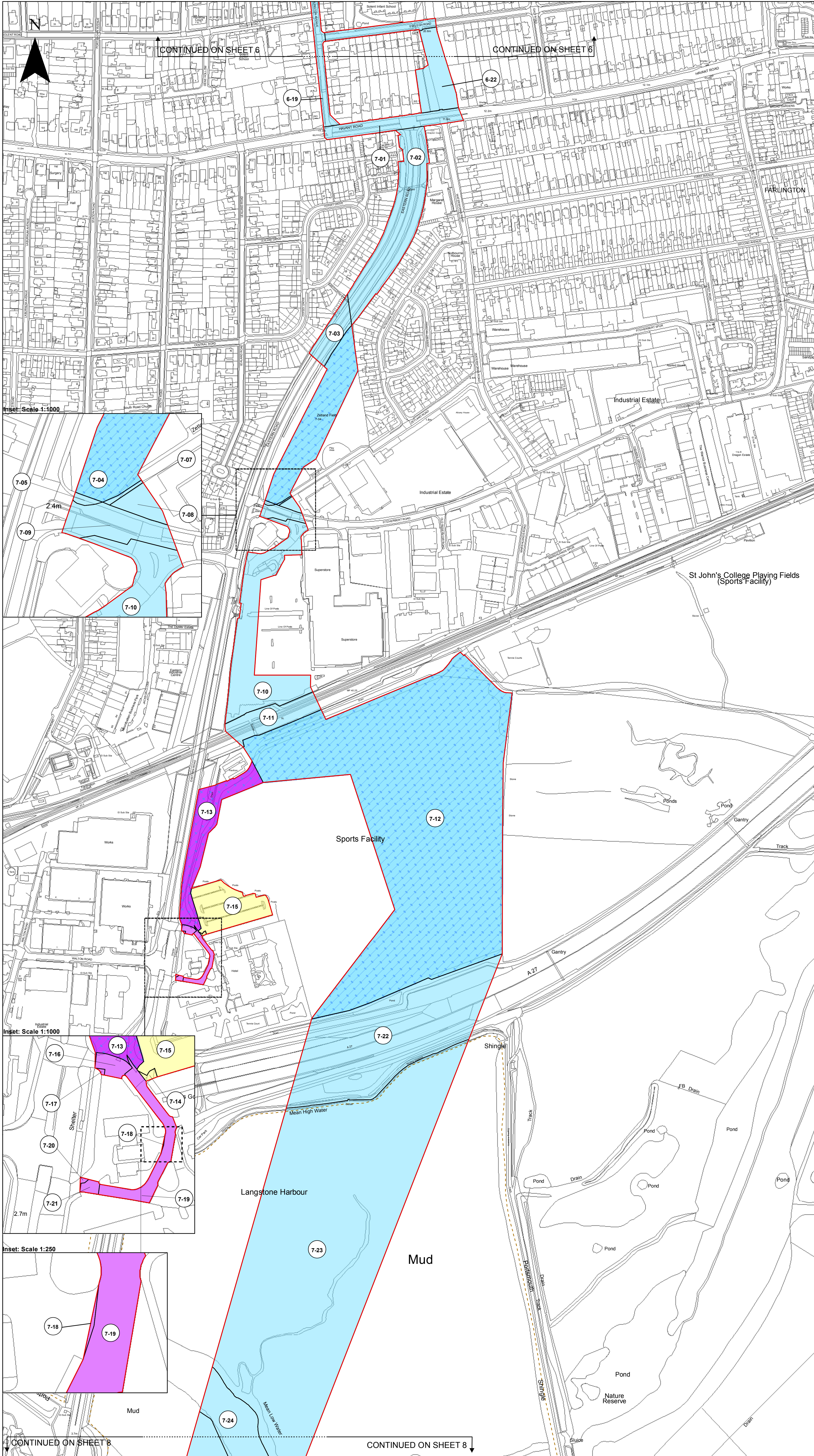
WSP House, 70 Chancery Lane, London, WC2A 1AF, UK.
T: +44 (0)20 7314 6000
wsp.com



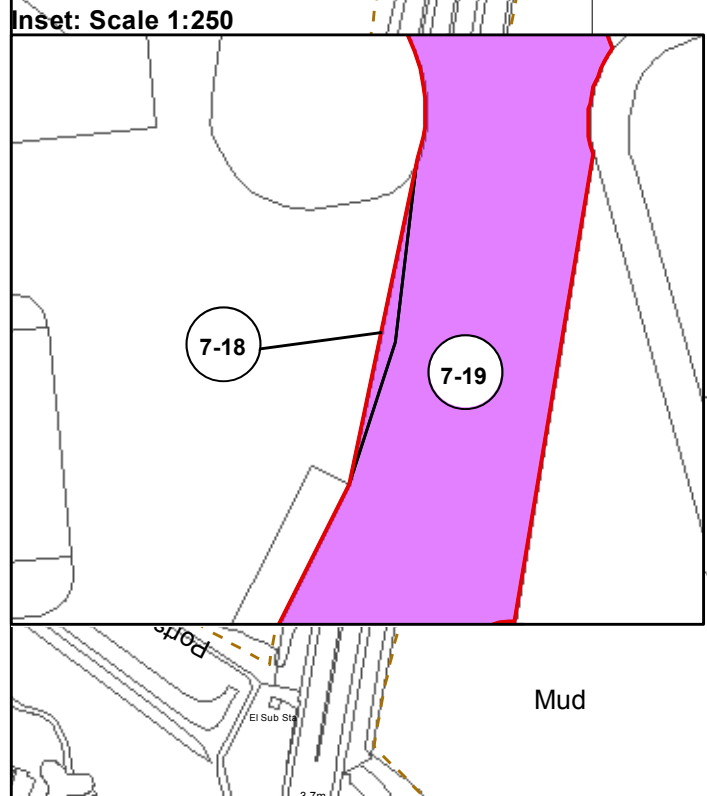
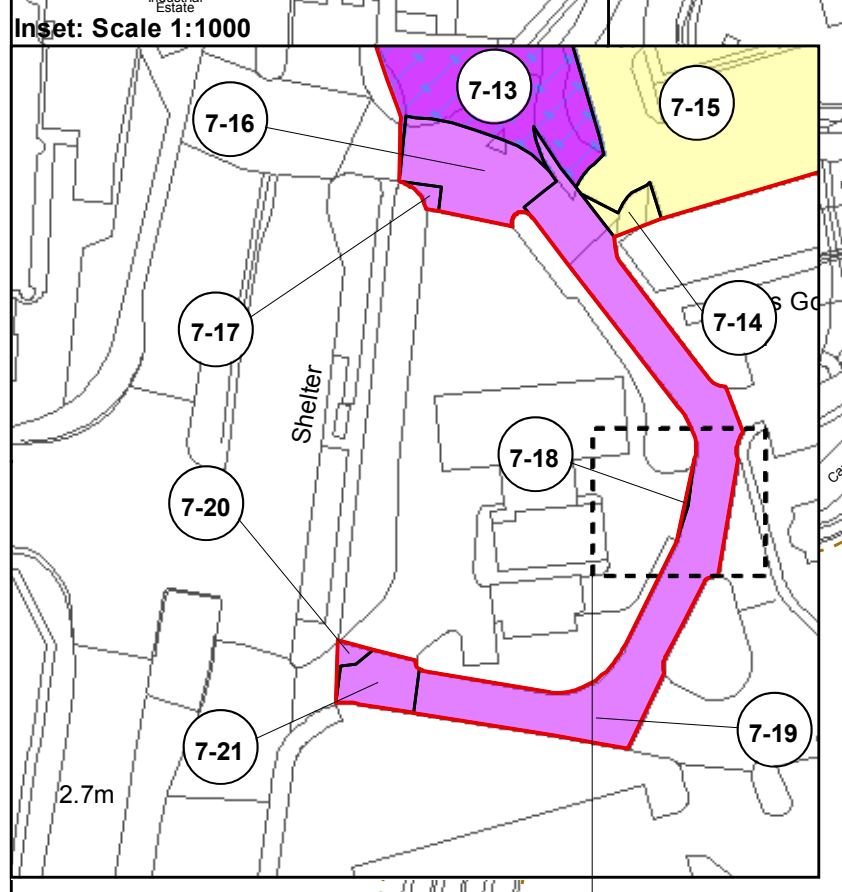
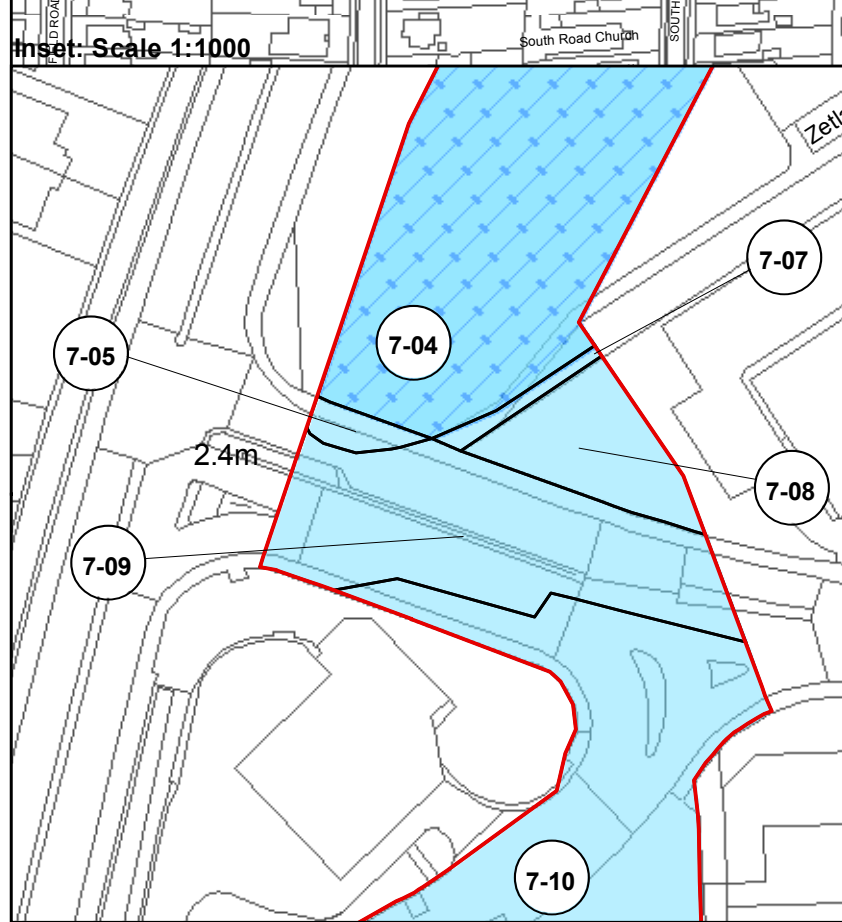
AQUIND Interconnector

Application document reference 2.2
Low Resolution - Land Plans
Sheet 6 of 10

SCALE AT	CHECKED	APPROVED	
1:2,500	DL	VB	
PROJECT NO	EN020022	DATE	10/08/2020
DRAWING NO	EN020022-2-LP-Sheet6	REVNO	02

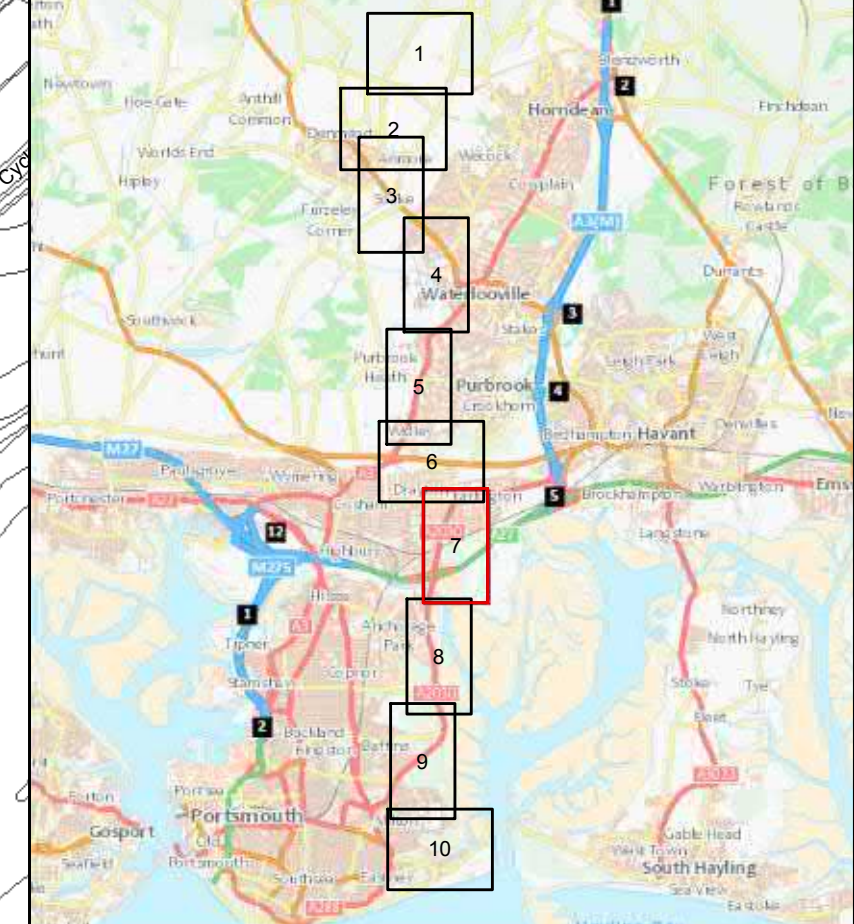


- AQUIND Interconnector Land Plans**
- Order Limits and power to extinguish or over-ride private rights
 - New Access Rights
 - New Connection Works Rights
 - Temporary Use of Land
 - Special Category Land - Open Space - New Connection Works Rights
 - Special Category Land - Open Space - New Access Rights
 - Local Authority



0 35 70 140 Metres

Reproduced from Ordnance Survey digital map data © Crown copyright [date]. All rights reserved. Licence number 100031673. © Crown copyright material is reproduced with the permission of Land Registry under delegated authority from the Controller of HMSO. This material was last updated in 2019 and may not be copied, distributed, sold or published without the formal permission of Land Registry. Only an official copy of a title plan or register obtained from the Land Registry may be used for legal or other official purposes. May contain public sector information licensed under the Open Government Licence v 3.0.



Infrastructure Planning (Applications: Prescribed Forms and Procedure) Regulations 5(2)(i)

REV	DATE	BY	DESCRIPTION	CHK	APP
2	14/09/2020	DH	Second Issue	DL	VB
1	07/11/2019	DH	First Issue	DL	VB

DRAWING STATUS: FOR APPROVAL

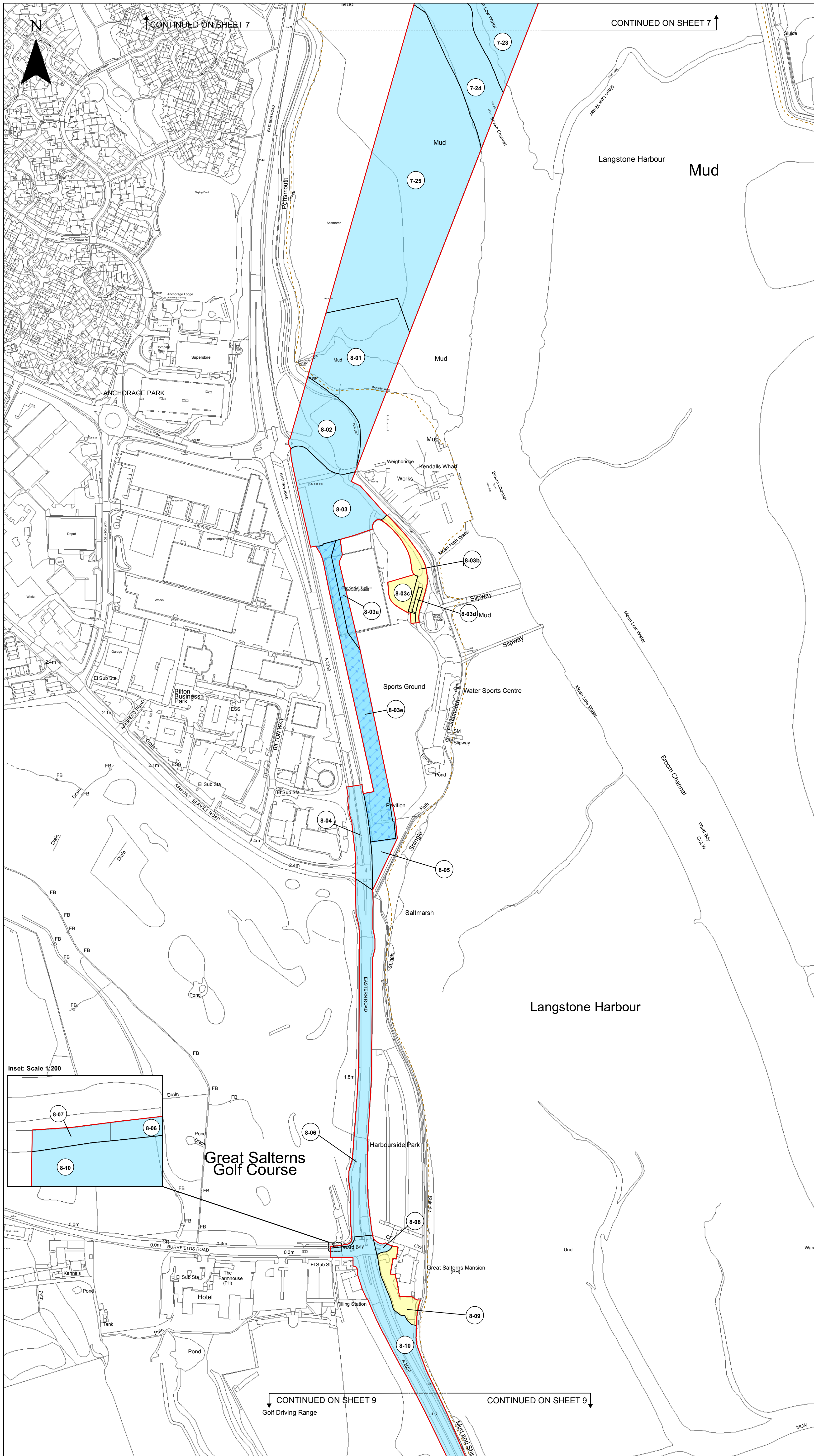


CLIENT: **AQUIND**

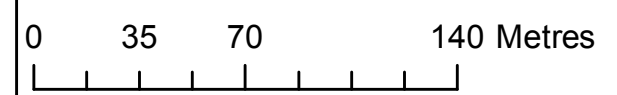
PROJECT: **AQUIND Interconnector**

TITLE: **Application document reference 2.2
Low Resolution - Land Plans
Sheet 7 of 10**

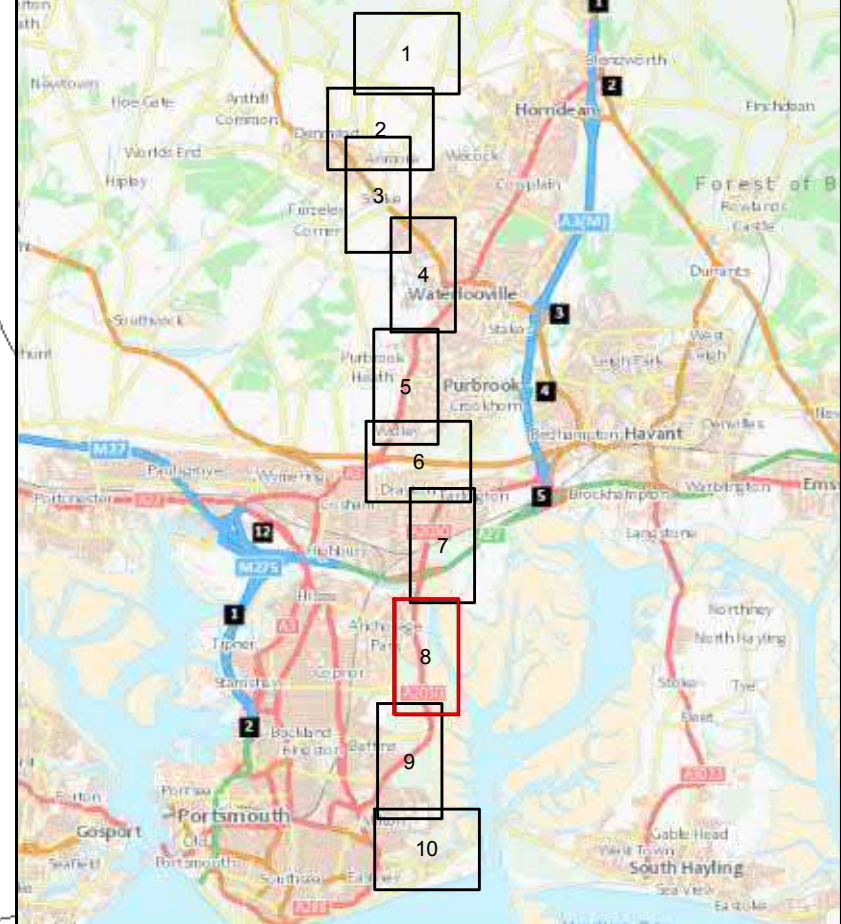
SCALE AT 1: 1:2,500	CHECKED: DL	APPROVED: VB
PROJECT NO: EN020022	DESIGNED: DH	DRAWN: DH
DRAWING NO: EN020022-2.2-LP-Sheet7		DATE: 08/10/2020
REV NO: 02		



- AQUIND Interconnector Land Plans**
- Order Limits and power to extinguish or over-ride private rights
 - New Connection Works Rights
 - Temporary Use of Land
 - Special Category Land - Open Space - New Connection Works Rights; 8-03a; 8-03e
 - Local Authority Boundary



Reproduced from Ordnance Survey digital map data © Crown copyright 2019. All rights reserved. Licence number 100031673. © Crown copyright material is reproduced with the permission of Land Registry under delegated authority from the Controller of HMSO. This material was last updated in 2019 and may not be copied, distributed, sold or published without the formal permission of Land Registry. Only an official copy of a title plan or register obtained from the Land Registry may be used for legal or other official purposes. May contain public sector information licensed under the Open Government Licence v 3.0.



Infrastructure Planning (Applications: Prescribed Forms and Procedure) Regulations 5(2)(i)

REV	DATE	BY	DESCRIPTION	CHK	APP
2	14/09/2020	DH	Second Issue	DL	VB
1	07/11/2019	DH	First Issue	DL	VB

DRAWING STATUS: FOR APPROVAL

WSP House, 70 Chancery Lane, London, WC2A 1AF, UK.
T+ 44 (0) 20 7314 5000
wsp.com

CLIENT:

PROJECT: AQUIND Interconnector

TITLE: Application document reference 2.2
Low Resolution - Land Plans
Sheet 8 of 10

SCALE AT 1:2,500	CHECKED: DL	APPROVED: VB
PROJECT NO: EN020022	DESIGNED: DH	DRAWN: DH
		DATE: 08/10/2020

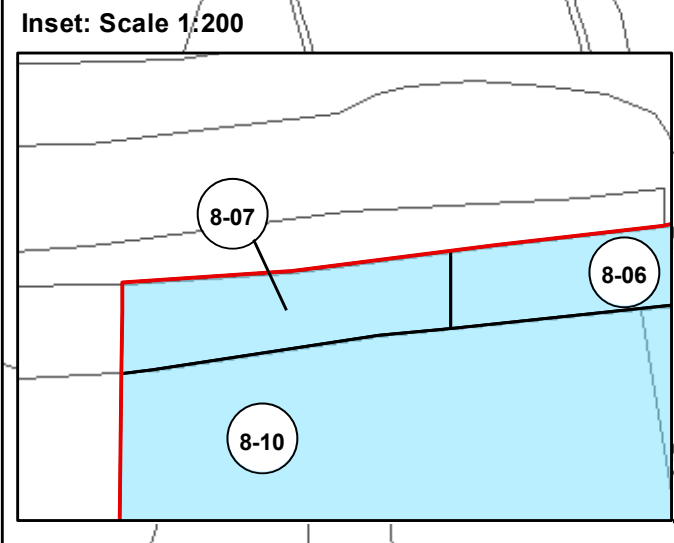
DRAWING NO: EN020022-2.2-LP-Sheet8	REV: 02
------------------------------------	---------

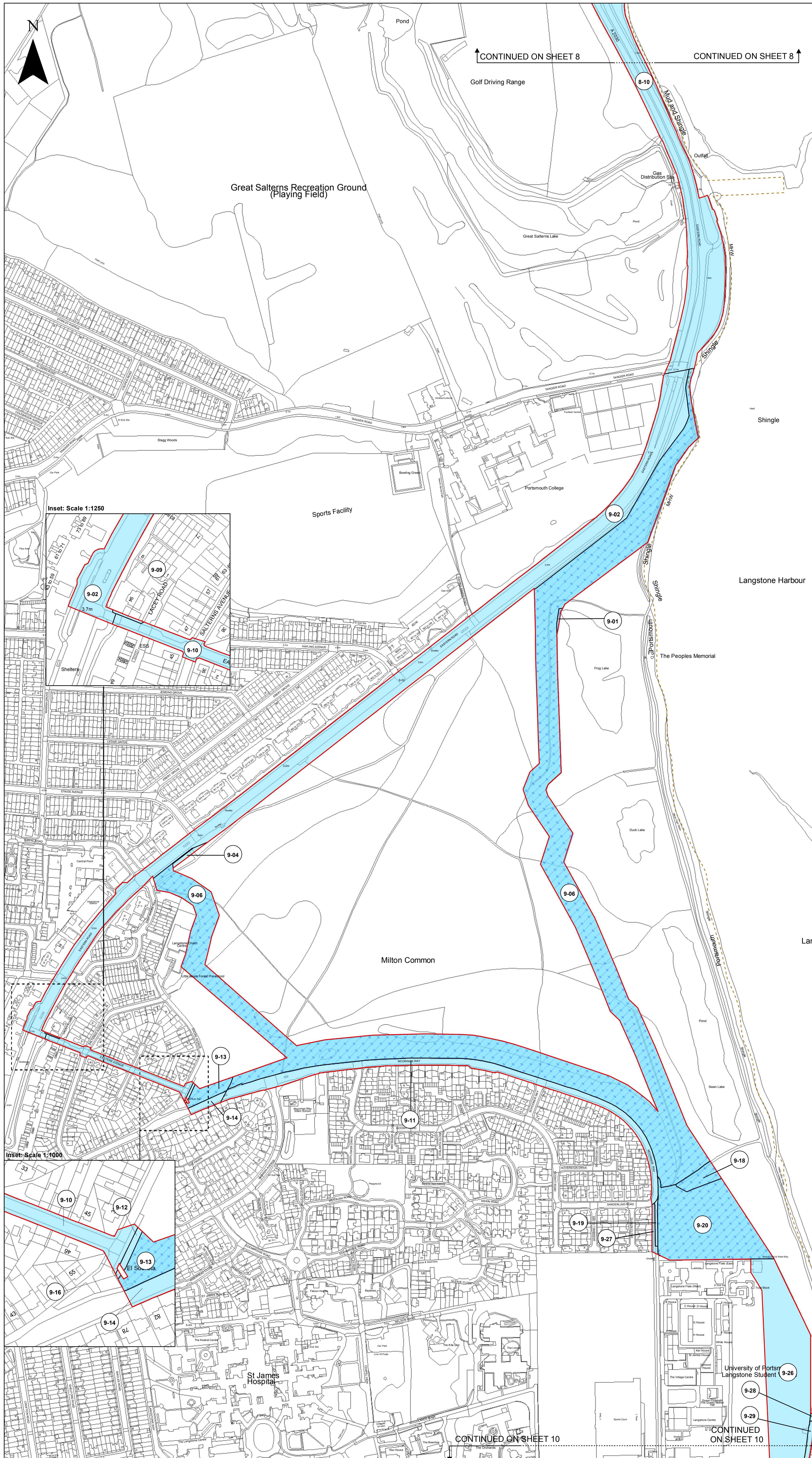
CONTINUED ON SHEET 7

CONTINUED ON SHEET 7

CONTINUED ON SHEET 9

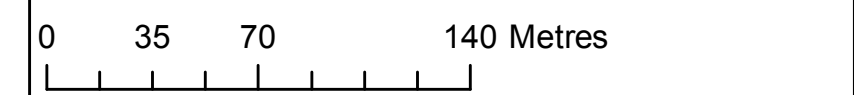
CONTINUED ON SHEET 9



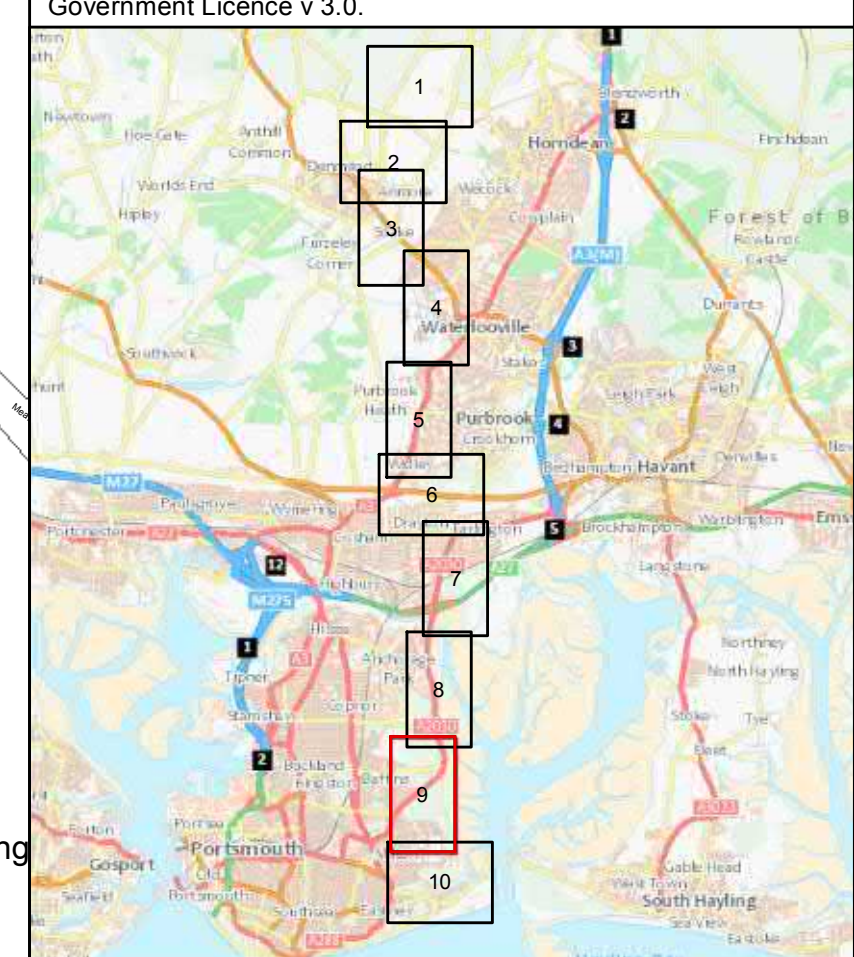


AQUIND Interconnector Land Plans

- Order Limits and power to extinguish or over-ride private rights
- New Connection Works Rights
- Special Category Land - Open Space - New Connection Works Rights
- Local Authority Boundary



Reproduced from Ordnance Survey digital map data © Crown copyright 2019. All rights reserved. Licence number 100031673. © Crown copyright material is reproduced with the permission of Land Registry under delegated authority from the Controller of HMSO. This material was last updated in 2019 and may not be copied, distributed, sold or published without the formal permission of Land Registry. Only an official copy of a title plan or register obtained from the Land Registry may be used for legal or other official purposes. May contain public sector information licensed under the Open Government Licence v 3.0.



Infrastructure Planning (Applications: Prescribed Forms and Procedure) Regulations 5(2)(i)

REV	DATE	BY	DESCRIPTION	CHK	APP
2	14/09/2020	DH	Second Issue	DL	VB
1	07/11/2019	DH	First Issue	DL	VB

DRAWING STATUS: **FOR APPROVAL**

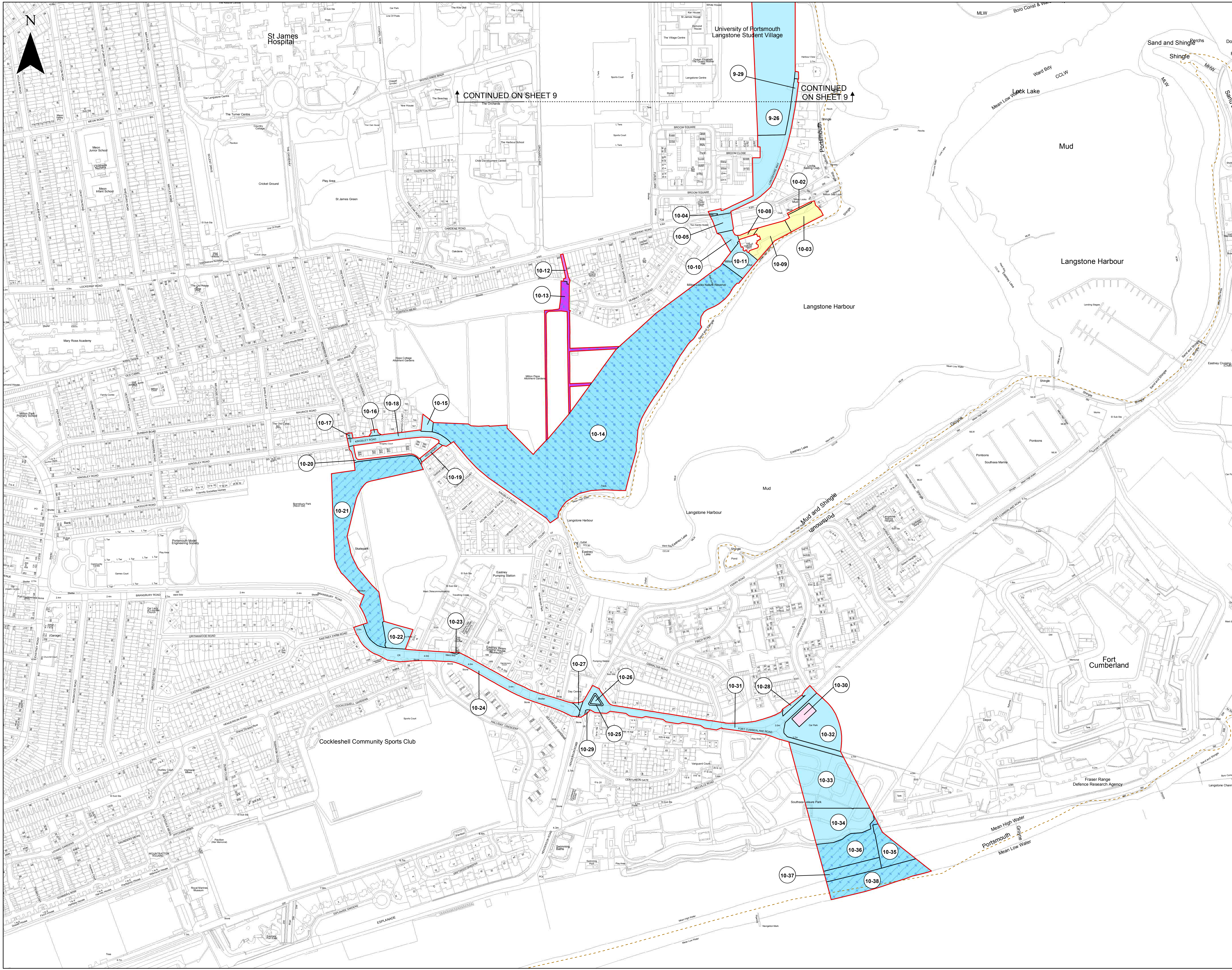
WSP House, 70 Chancery Lane, London, WC2A 1AF, UK.
T+ 44 (0) 20 7314 5000
wsp.com

CLIENT: **AQUIND**

PROJECT: **AQUIND Interconnector**

TITLE: **Application document reference 2.2 Low Resolution - Land Plans Sheet 9 of 10**

SCALE AT 1:2,500	CHECKED: DL	APPROVED: VB
PROJECT NO: EN020022	DESIGNED: DH	DRAWN: DH
		DATE: 08/10/2020
DRAWING NO: EN020022-2.2-LP-Sheet9		REV NO: 02

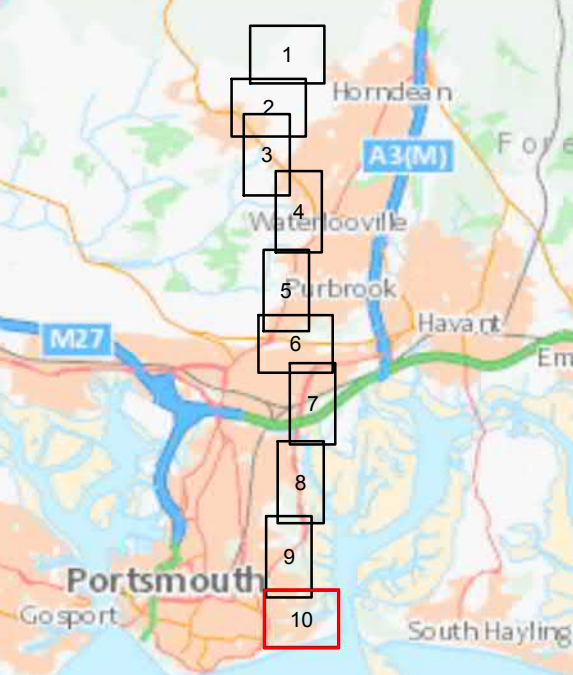


AQUIND Interconnector Land Plans

- Order Limits and power to extinguish or over-ride private rights
- New Access Rights
- New Connection Works Rights
- Permanent Acquisition of Land
- Temporary Use of Land
- Special Category Land - Allotments - New Connection Works Rights
- Special Category Land - Open Space - New Connection Works Rights
- Special Category Land - Allotments - New Access Rights
- Local Authority

0 35 70 140 Metres

Reproduced from Ordnance Survey digital map data © Crown copyright 2019. All rights reserved. Licence number 100031673. © Crown copyright material is reproduced with the permission of Land Registry under delegated authority from the Controller of HMSO. This material was last updated in 2019 and may not be copied, distributed, sold or published without the formal permission of Land Registry. Only an official copy of a title plan or register obtained from the Land Registry may be used for legal or other official purposes. May contain public sector information licensed under the Open Government Licence v 3.0.



Infrastructure Planning (Applications: Prescribed Forms and Procedure) Regulations 2009 - Regulation 5(2)(i)

REV	DATE	BY	DESCRIPTION	CHK	APP
2	14/09/2020	DH	Second Issue	DL	VB
1	07/11/2019	DH	First Issue	DL	VB

DRAWING STATUS: FOR APPROVAL

wsp

WSP House, 70 Chancery Lane, London, WC2A 1AF, UK.
T: +44 (0) 20 7314 6000
www.wsp.com

AQUIND

PROJECT: AQUIND Interconnector

TITLE: Application document reference 2.2
Low Resolution - Land Plans
Sheet 10 of 10

SCALE AT:	CHECKED:	APPROVED:
1:2,500	DL	VB
PROJECT NO:	DESIGNED:	DATE:
EN020022	DH	08/10/2020
DRAWING NO:	REVISED:	REVISED:
EN020022-2-LP-Sheet10		02

© WSP UK Ltd